















































River Reach	Presence of invasive aquatic species by decade			
	1980	1990	2000	2010
Colorado (Rifle to Fish Ladder)				
Colorado (Fish Ladder to Westwater)				
Colorado (Westwater to Green River)				
Dolores (McPhee to San Miguel River)				
Dolores (San Miguel to Colorado River)				
Gunnison (Colorado to Uncompahgre River)				
Green (Flaming Gorge to Yampa River)				
Green (Yampa to White River)				
Green (White to Colorado River)				
White (Kenney to Green River)				
Little Snake (Baggs to Yampa River)				
Yampa (Stagecoach to Craig)				
Yampa (Craig to Green River)				
San Juan (Navajo Dam to Lake Powell)	